



SUMMER 2024

MILWAUKEE COUNTY TRANSIT GUIDE

VERANO DE 2024

GUÍA DE TRANSITO DEL CONDADO DE MILWAUKEE

ROUTE KEY RUTAS CLAVE

- Regular Routes / Rutas habituales**
- Service Guide / Guía de Servicio**
- Thicker Routing / Enrutamiento más grueso**
 - Frequent Service / Servicio Frecuente: 15 min. or better 6AM-6PM weekdays
 - 15 minutos o mejor 6AM-6PM de Lunes a Viernes
- Thinner Routing / Enrutamiento más delgado**
 - Local Service / Servicio local
 - Daytime-Only Routes - Operate 6AM-8PM
 - Rutas Diurnas - Operan 6AM-8PM

Fixed Routes

- CONNECT 1** Wisconsin Avenue Bus Rapid Transit
- Blue Line** Fond du Lac - Mill
- Green Line** Bayshore - Airport
- Purple Line** 27th Street
- Red Line** Capitol Drive
- 11** Hampton Avenue
- 12** Teutonia Avenue
- 14** Humboldt
- 15** Holton - Kinnickinnic
- 16** National - Greenfield
- 19** Dr. M.L.K Drive - S. 13th
- 20** S. 20th Street
- 21** North Avenue
- 22** Center Street
- 24** Forest Home - 16th Street
- 26** 108th Street
- 30** Sherman - Wisconsin
- 31** State - Highland
- 33** Vliet - 84th
- 34** Hopkins - Congress
- 35** 35th Street
- 31** Oklahoma Avenue
- 32** Clement - Pennsylvania
- 33** Lincoln Avenue
- 34** Mitchell - Burnham
- 35** Layton Avenue
- 36** Greenfield - S. 43rd
- 37** Walnut - Appleton
- 38** Villard Avenue
- 39** 60th Street
- 40** Silver Spring Drive
- 45** Burleigh Street
- 48** Port Washington Road
- 76** 76th Street
- 80** 6th Street - Green Bay Ave
- 81** Amazon - Oak Creek
- 88** Brown Deer Road
- 92** 92nd Street

UBUS and School Routes

- 400** Holt - College UBUS (Southwest Lot)
 - 401** Fair Park - Hales Corners UBUS
 - 402** Brown Deer UBUS
 - RR1 - RRS** Ronald Reagan*
- *For maps of these routes please refer to the special route guide (schedule).
Para ver los mapas de estas rutas consulte la guía de rutas (cronograma)

- CONNECT 1 BRT Station**
- P** Park-Ride Lot
- Sector de estacionamiento**
- UBUS** Pasajero que Viaja por Autopista
- Limited Service** Be sure to check schedules for days and times this route or route segment operates.
- Servicio Limitado** Asegúrese de consultar los cronogramas con los días y horarios para esta ruta o segmento de ruta.
- MCTS Administration Building** 1942 N. 17th Street, Milwaukee, WI 53205
- MCTS Fond Du Lac Station** 3343 W Fond Du Lac Avenue, Milwaukee, WI 53210
- MCTS Kinnickinnic Station** 1710 S Kinnickinnic Avenue, Milwaukee, WI 53204
- All MCTS buses are wheelchair accessible. Todos los autobuses de MCTS son accesibles para sillas de ruedas.

Multi-Modal Connections

- b** BublR Bike Station*
- HOP** The Hop MKE | Milwaukee Streetcar*
- DC** Ozaukee County Shared Ride Taxi Pick-Up Location available at Schroeder & Green Bay Brown Deer Park and Ride Lot, and 124th & Bradley (call 262-238-8294)
- WC** Washington County Shared Ride Taxi Pick-Up Location available at 124th & Bradley in front of the Sam's Club gas station (call 1-888-285-8294)
- W** Connects with Waukesha Metro bus service. Conexión con el servicio de autobús de Waukesha Metro

From Downtown transfer to Waukesha County Transit Wisconsin Coach Lines Information: 877-324-7767 coachusa.com

*Disclaimer: MCTS does not operate this service. Please visit BublRbikes.org and TheHopMKE.com for more information.

*Descargo de responsabilidad: MCTS no opera este servicio. Visite bublrbikes.org y TheHopMKE.com para obtener más información.



FlexRide Milwaukee

Get to jobs in Menomonee Falls, Butler, and Franklin FREE from FlexRide Transit Hubs.

Download the FlexRide Milwaukee app or call (414) 667-7433 to get started.

Available on [App Store](#) and [Google Play](#). flexridemke.com

See reverse side for Downtown, UWM and CONNECT BRT maps. For the most up-to-date route, schedule, and fare information visit RideMCTS.com or call 414-344-6711.

WisGo is Here!

We are happy to announce that Milwaukee County Transit System (MCTS) fully converted to the new fare collection system called WisGo. We have been working hard to modernize and build an equitable and easy-to-use system for all Milwaukee County residents and visitors. Riders can pay by downloading WisGo in the Umo Mobility app, in Google Play for Android users and the App Store for Apple users. Alternatively, riders can also pick-up a WisGo card at one of our "buy" locations and load it with stored value. Visit Ridemcts.com/WisGoLocations for the full list of available locations.

If you have any questions on riding the bus, please contact our Customer Service department at 414-937-3218 or email CustomerService@mcts.org.



How to Get Started:

FIRST, DOWNLOAD THE UMO MOBILE APP OR PURCHASE A WISGO CARD AT A LOCAL RETAILER

Umo Mobile App

- Add your device to your account.
- Load value into your virtual wallet (Apple Pay, Google Pay, credit card, debit card).
- Buy your fare.
- Come ride the bus with us!

Creating an Account

Create your user account using either your cell phone number or email address.

- Plan your route.
- Add cash value (\$2.00 - \$300.00).
- Pay your fare by tapping the wallet icon.
- Scan your QR code on the validator.
- Enjoy the benefits of fare capping

WisGo Card

- Choose from over 200 locations to buy or reload your card. Use your phone and scan the QR Code to see available retail locations to load or buy WisGo cards around Milwaukee County.



- Create your account so we can replace your card if it's ever lost or stolen.

Creating an Account

- Register your WisGo card on the website umopass.com (it will automatically redirect you to touchpass.com).
- To register your WisGo card, you only need to enter the last 19 digits found below the barcode (starting with 6097).
- Once your card is registered, you can add value online and even set up your card to auto-reload!
- Don't have internet access? Or don't want to reload online? No problem! Visit any one of our local vendors to reload your WisGo card!

The More You Ride, The More You Save:

Understanding Fare Capping

Earn free rides with fare capping once you reach a certain number of fares each day, week, or month with the Umo app or WisGo card. You will always get the best price possible. Instead of purchasing daily, weekly, or monthly passes, our new system will deduct stored value for the amount of one ride (\$2 for regular fare, \$1 for reduced fare) each time you ride.

Pick your payment: Fare capping only works if you use the same payment type for all rides.

Pay your fare: MCTS will get you where you need to go and Umo will track your fares.

- **Daily** (3 a.m. - 2:59 a.m.)
- **Weekly** (Monday to Sunday), and
- **Monthly** (Calendar month, 1st - 31st)

Enjoy free rides: Once you've hit the daily, weekly, or monthly max - all rides are free for the rest of that time period. For example, for the weekly cap, starting Monday, after you reach 10 fares, every fare after that is free. With fare capping you will never pay more than \$4 a day with the adult regular fare and \$2 a day for the reduced fare.

Adult Regular Fare **\$2.00** per ride
Riders ages 12 - 64.

Fare Capping* **\$4 Daily**

\$19.50 Weekly | **\$72 Monthly**

Reduced Fare **\$1.00** per ride
Riders 65+ & ages 6-11 or with a qualifying disability. Children 5 and under ride free. Apply at MCTS.

Fare Capping* **\$2 Daily**

\$11 Weekly | **\$32 Monthly**

*Pay with the WisGo card, WisGo Reduced Fare card, or the UMO App to receive fare-capping and transfers. Riders can always pay with cash but will not receive the benefit of fare-capping or free transfers. For more information visit RideMCTS.com or call 414-344-6711.

*Pague con la tarjeta WisGo, tarjeta de tarifa reducida WisGo o la aplicación UMO para recibir tope de tarifas y transbordos. Los usuarios siempre pueden pagar con efectivo, pero no recibirán el beneficio de tope de tarifas o transbordos gratis. Para obtener más información, visite RideMCTS.com o llame al 414-344-6711.



MILWAUKEE COUNTY TRANSIT GUIDE

GUÍA DE TRANSITO DEL CONDADO DE MILWAUKEE



SUMMER 2024 | VERANO DE 2024

UWM

STOPS SERVED

Paradas de autobuses con servicio

ROUTES

Rutas

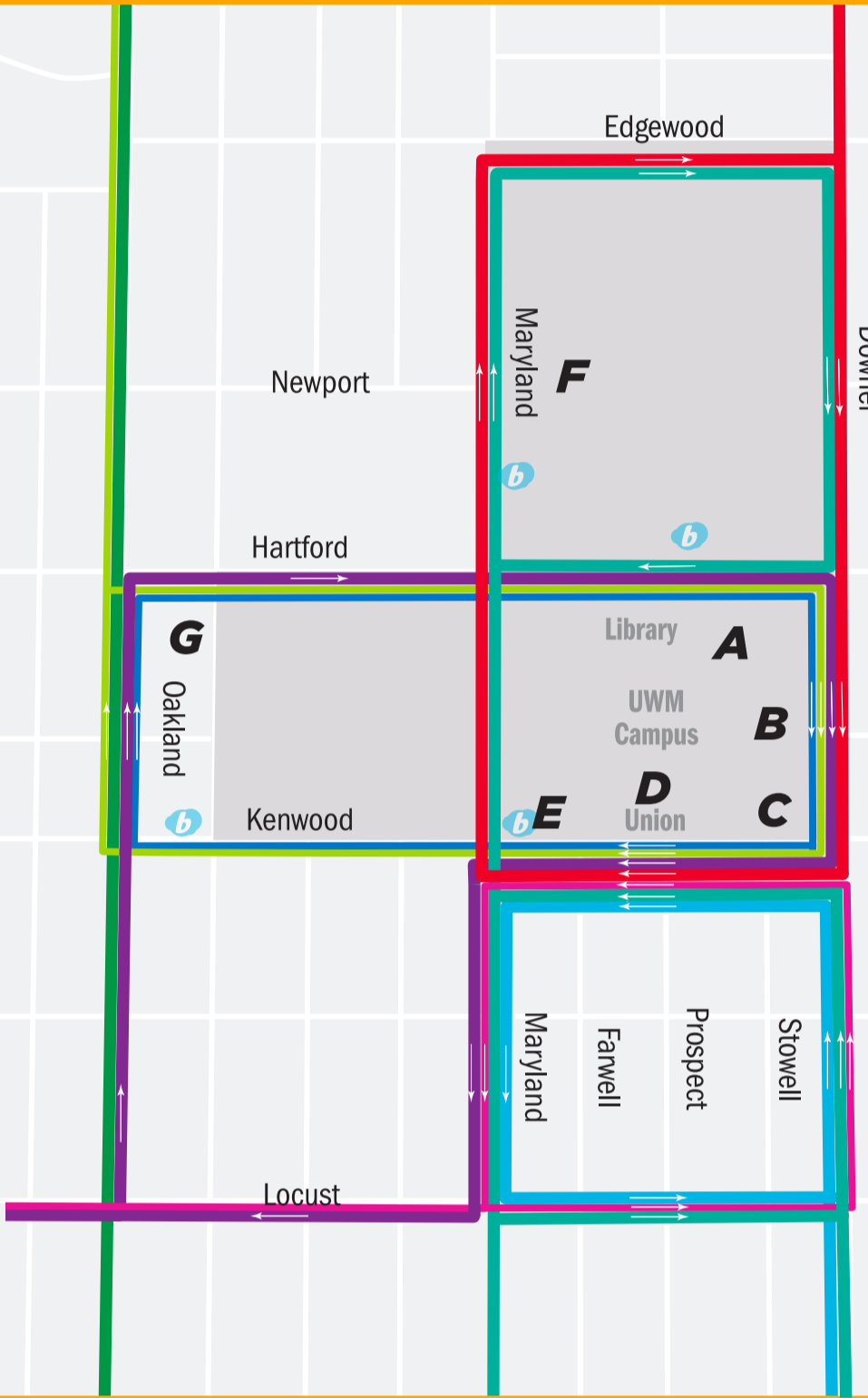
- 21** * C, E, D
- 22** C, E, D
- 30** A, C, E, F
- 40U** * A, B, D
- 44U** * A, E
- 49U** * A, B, G
- 66** * A, C, D
- Green Line** G
- Red Line** D, F

*Operates during fall and spring semesters only.

Opera durante los semestres de otoño y primavera únicamente.

†Inbound only. Outbound 40U does NOT stop at A or B.

40U de salida No para en A o B.



STOP LOCATIONS

Ubicaciones de las paradas de autobuses

- A** Golda Meir Library
- B** Mitchell Hall
- C** Kenwood & Stowell
- D** Union
- E** Kenwood & Maryland
- F** Newport & Maryland (Sandburg Hall)
- G** Oakland Avenue

Note: Only some UWM bus stops shown here.

Nota: Sólo algunas paradas de autobús UWM se muestra aquí.

- GET YOUR U-PASS**
- RIDE MCTS**
- RELAX!**

College Students!

Did you know that our U-Pass is easier than a term paper and a whole lot more

Get the U-Pass from your student center.

Save time and money. Now that's smart.

414-343-1777



Your company can make your commute more affordable!

Ask your employer to check out the Commuter Value Pass program!



The Commuter Value Pass is valid for unlimited rides on any MCTS bus routes.



Riding the bus is convenient, reliable, safe, affordable and earth friendly.



Avoid the hassles of parking, weather, and wear and tear on your car.



Ride to and from home, work or any other destination in Milwaukee County.

RideMCTS.com | 414.343.1777
CVPASS@MCTS.ORG

RIDER RESOURCES

Visit RideMCTS.com

- RideMCTS.com/WisGo
- RideMCTS.com/Schedules
- RideMCTS.com/CONNECT
- Umopass.com

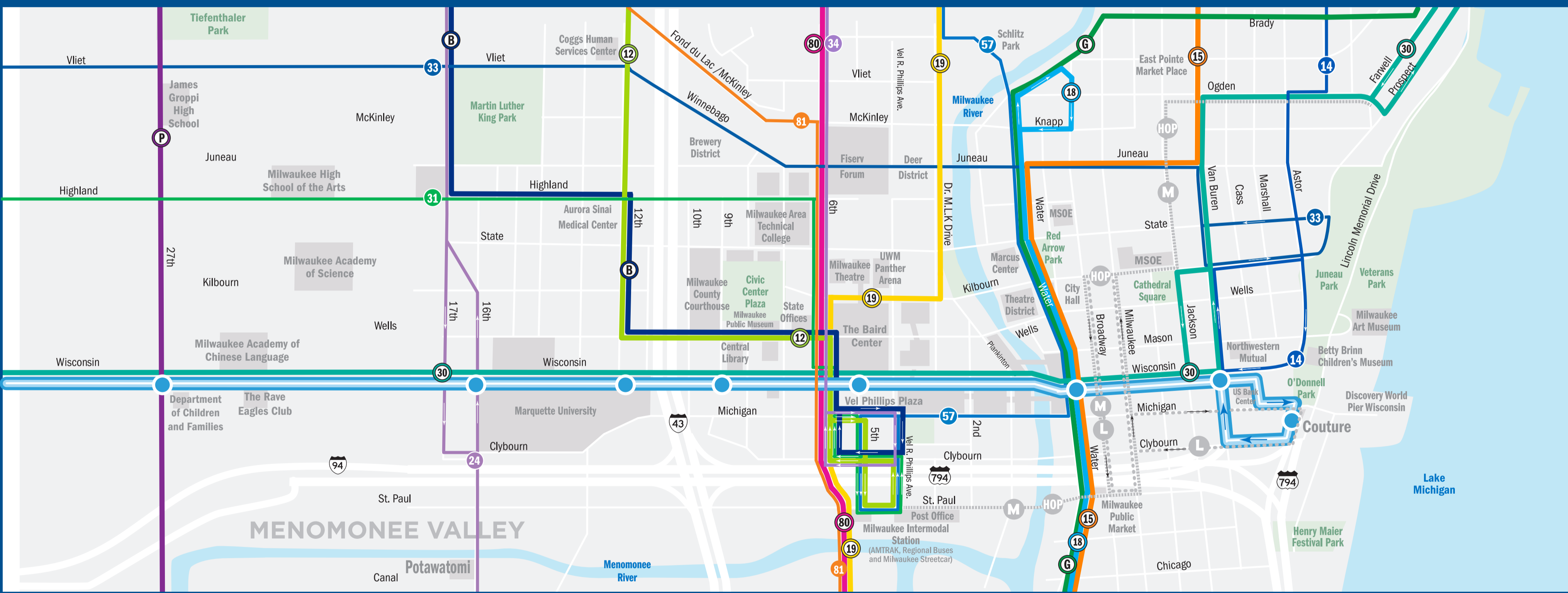
Call Customer Service at 414-937-3218



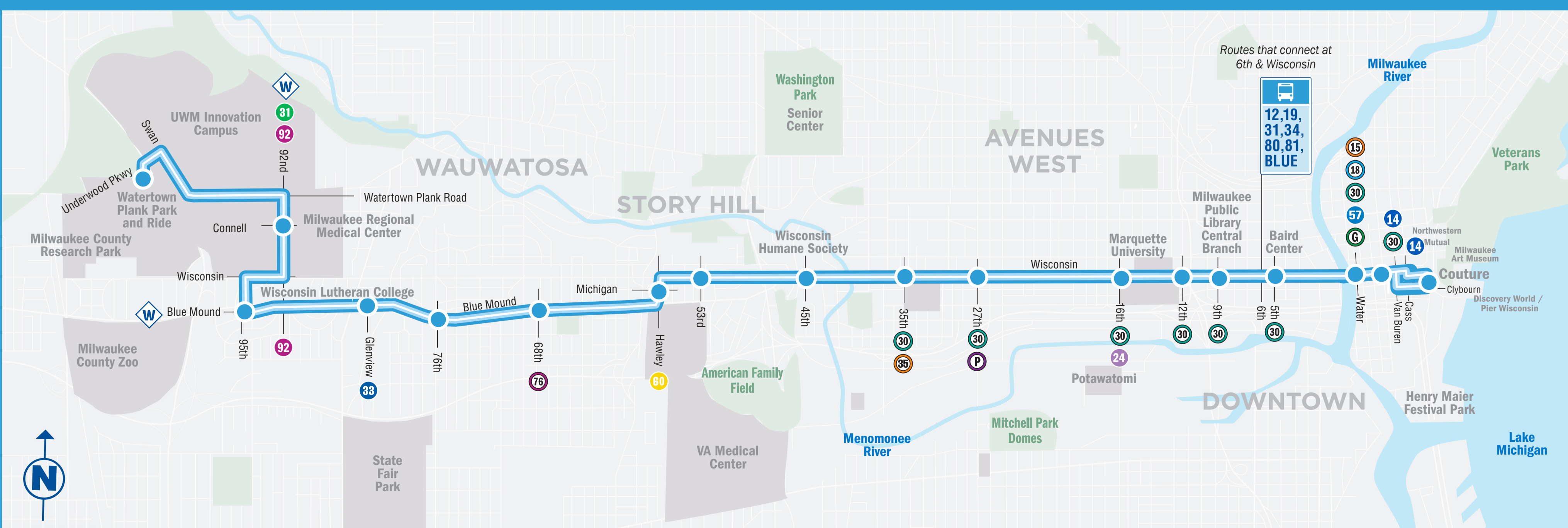
Subscribe to Rider Insider at RideMCTS.com/RiderInsider for your chance to win fun prizes.

@RideMCTS

DOWNTOWN



CONNECT 1 (Wisconsin Avenue Bus Rapid Transit)



○ CONNECTING ROUTE

◇ CONNECTION TO WAUKESHA METRO ROUTE 1

● CONNECT STATION (each location has 2 stations, one on each side of the street)